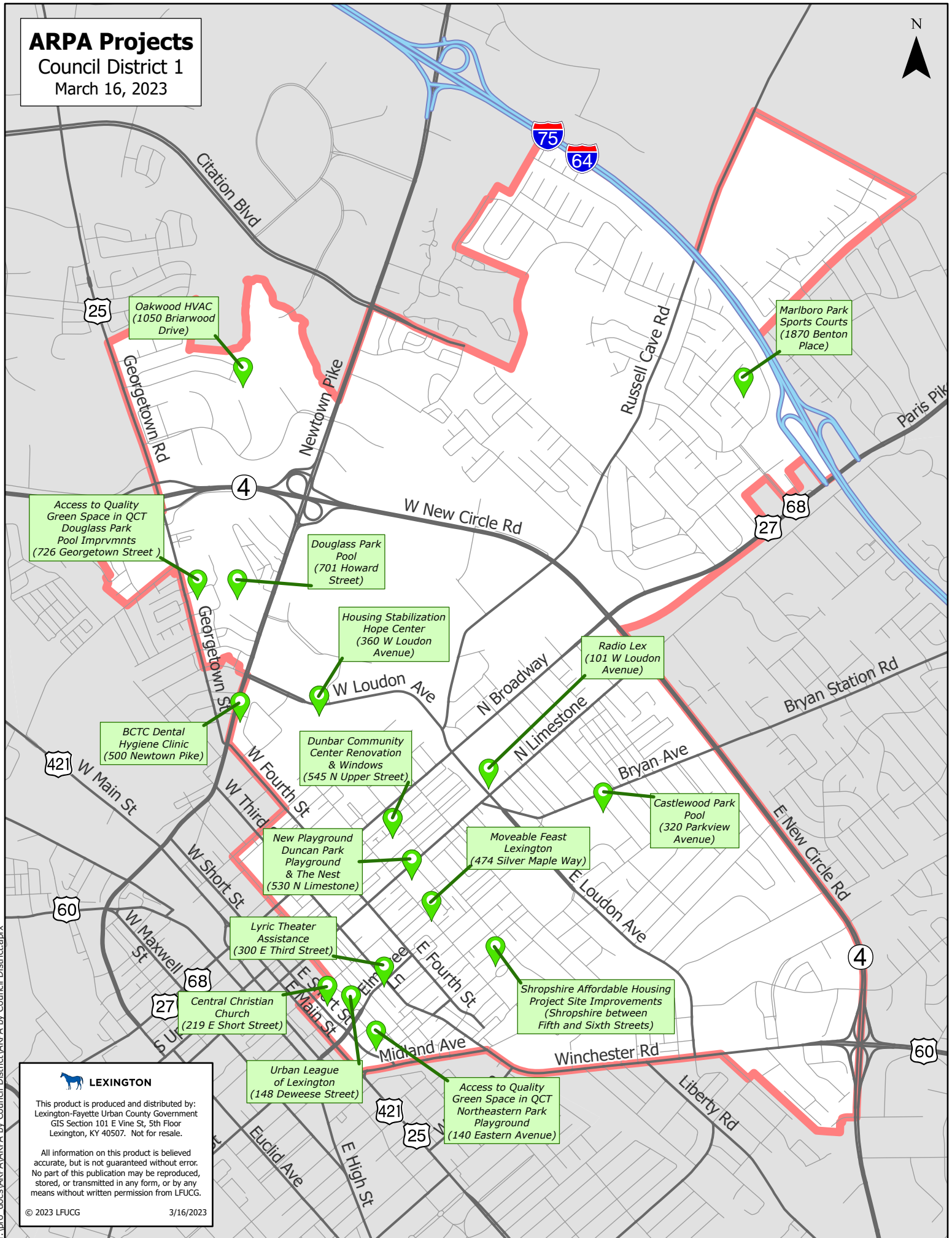


# ARPA Projects

Council District 1

March 16, 2023

N



LEXINGTON

This product is produced and distributed by:  
Lexington-Fayette Urban County Government  
GIS Section 101 E Vine St, 5th Floor  
Lexington, KY 40507. Not for resale.

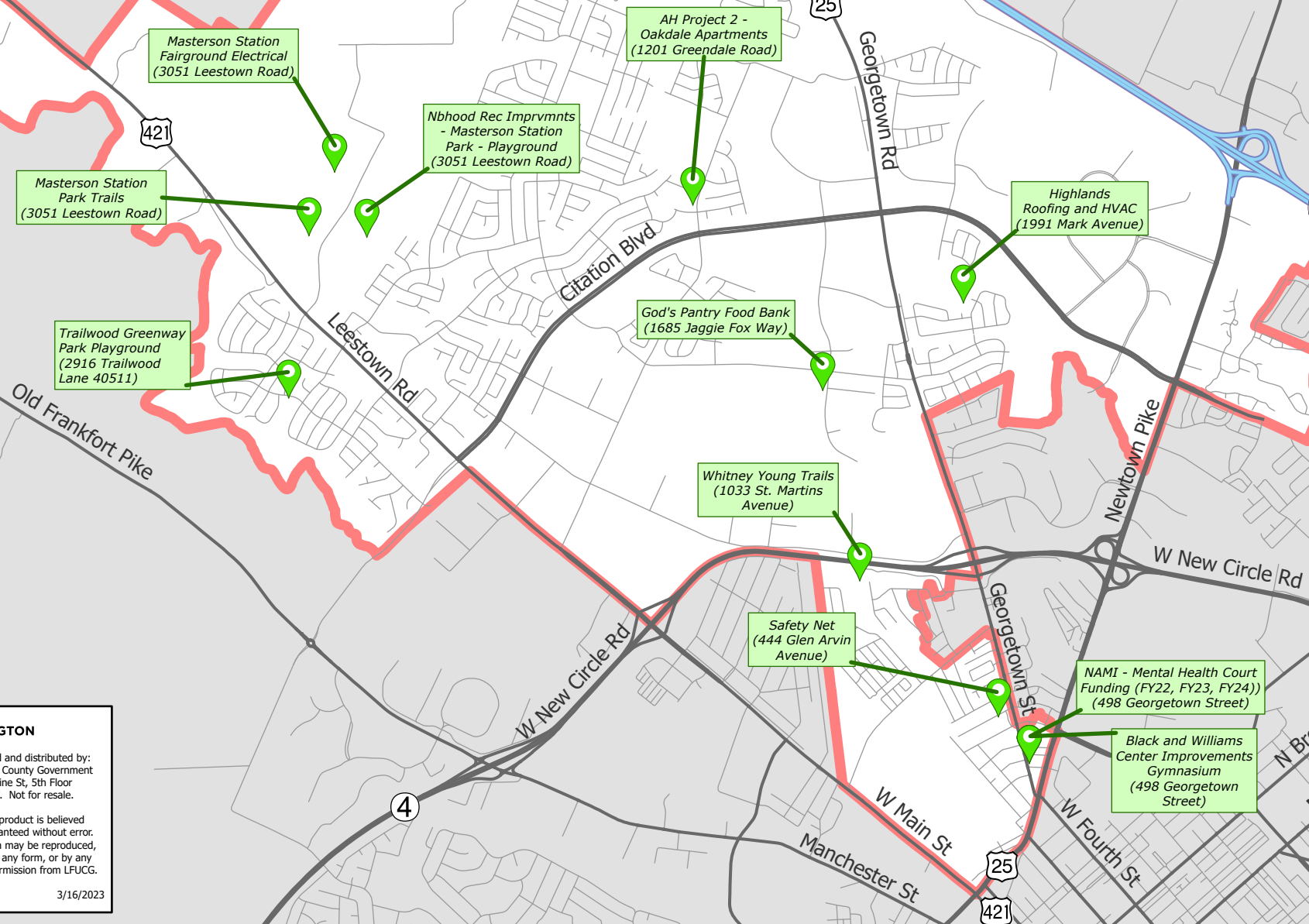
All information on this product is believed  
accurate, but is not guaranteed without error.  
No part of this publication may be reproduced,  
stored, or transmitted in any form, or by any  
means without written permission from LFUCG.

© 2023 LFUCG

3/16/2023

# ARPA Projects

Council District 2  
March 16, 2023



LEXINGTON

This product is produced and distributed by:  
Lexington-Fayette Urban County Government  
GIS Section 101 E Vine St, 5th Floor  
Lexington, KY 40507. Not for resale.

All information on this product is believed  
accurate, but is not guaranteed without error.  
No part of this publication may be reproduced,  
stored, or transmitted in any form, or by any  
means without written permission from LFUCG.

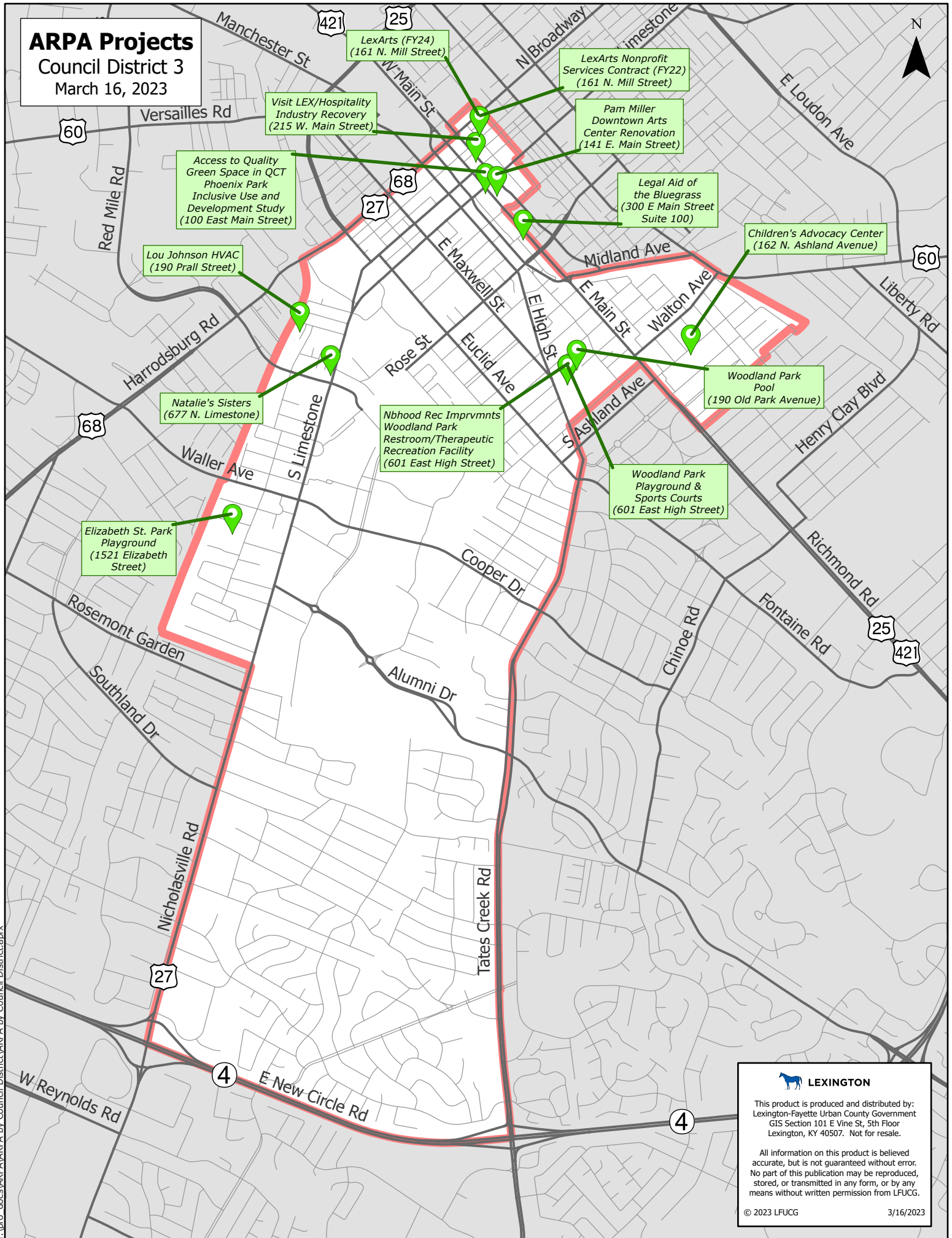
© 2023 LFUCG

3/16/2023

# ARPA Projects

Council District 3

March 16, 2023



This product is produced and distributed by:  
Lexington-Fayette Urban County Government  
GIS Section 101 E Vine St, 5th Floor  
Lexington, KY 40507. Not for resale.

All information on this product is believed accurate, but is not guaranteed without error. No part of this publication may be reproduced, stored, or transmitted in any form, or by any means without written permission from LFUGC.

© 2023 LFUGC

3/16/2023



# ARPA Projects

Council District 4

March 16, 2023

N



W Reynolds Rd

27

4

E New Circle Rd

Tates Creek Rd

Wildwood Park  
Trails  
(3434 Greenlawn  
Drive)

Meadowbrook  
Sports Courts  
(372 Harvard Lane)

Wilson Downing Rd

Armstrong Mill Rd

Tates Creek Rd

Sayre Christian Village  
(3775 Belleau Wood Drive)

Man O War Blvd

27

Jessamine County



LEXINGTON

This product is produced and distributed by:  
Lexington-Fayette Urban County Government  
GIS Section 101 E Vine St, 5th Floor  
Lexington, KY 40507. Not for resale.

All information on this product is believed  
accurate, but is not guaranteed without error.  
No part of this publication may be reproduced,  
stored, or transmitted in any form, or by any  
means without written permission from LFUCG.

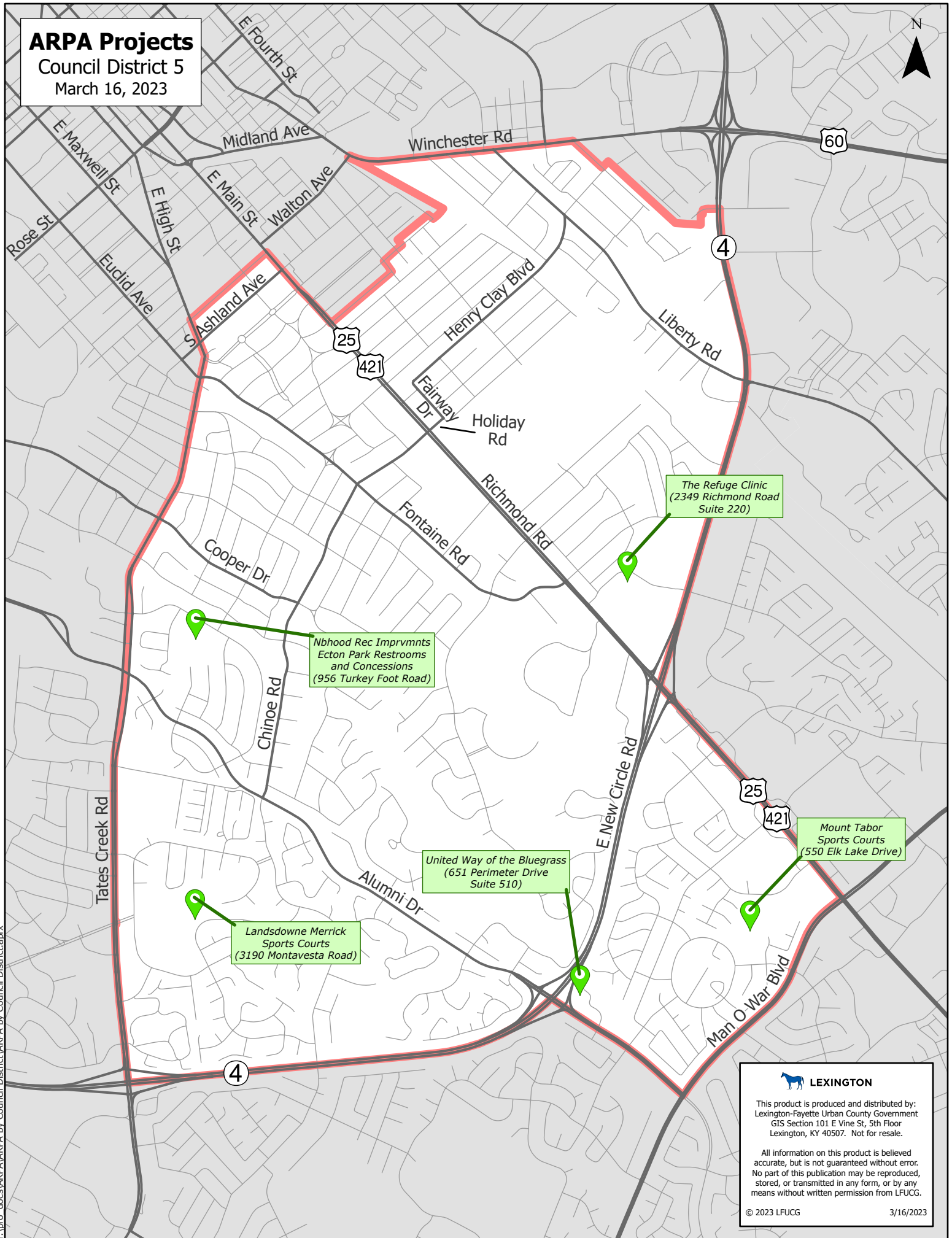
© 2023 LFUCG

3/16/2023

# ARPA Projects

Council District 5

March 16, 2023



This product is produced and distributed by:  
Lexington-Fayette Urban County Government  
GIS Section 101 E Vine St, 5th Floor  
Lexington, KY 40507. Not for resale.

All information on this product is believed  
accurate, but is not guaranteed without error.  
No part of this publication may be reproduced,  
stored, or transmitted in any form, or by any  
means without written permission from LFUCG.

© 2023 LFUCG

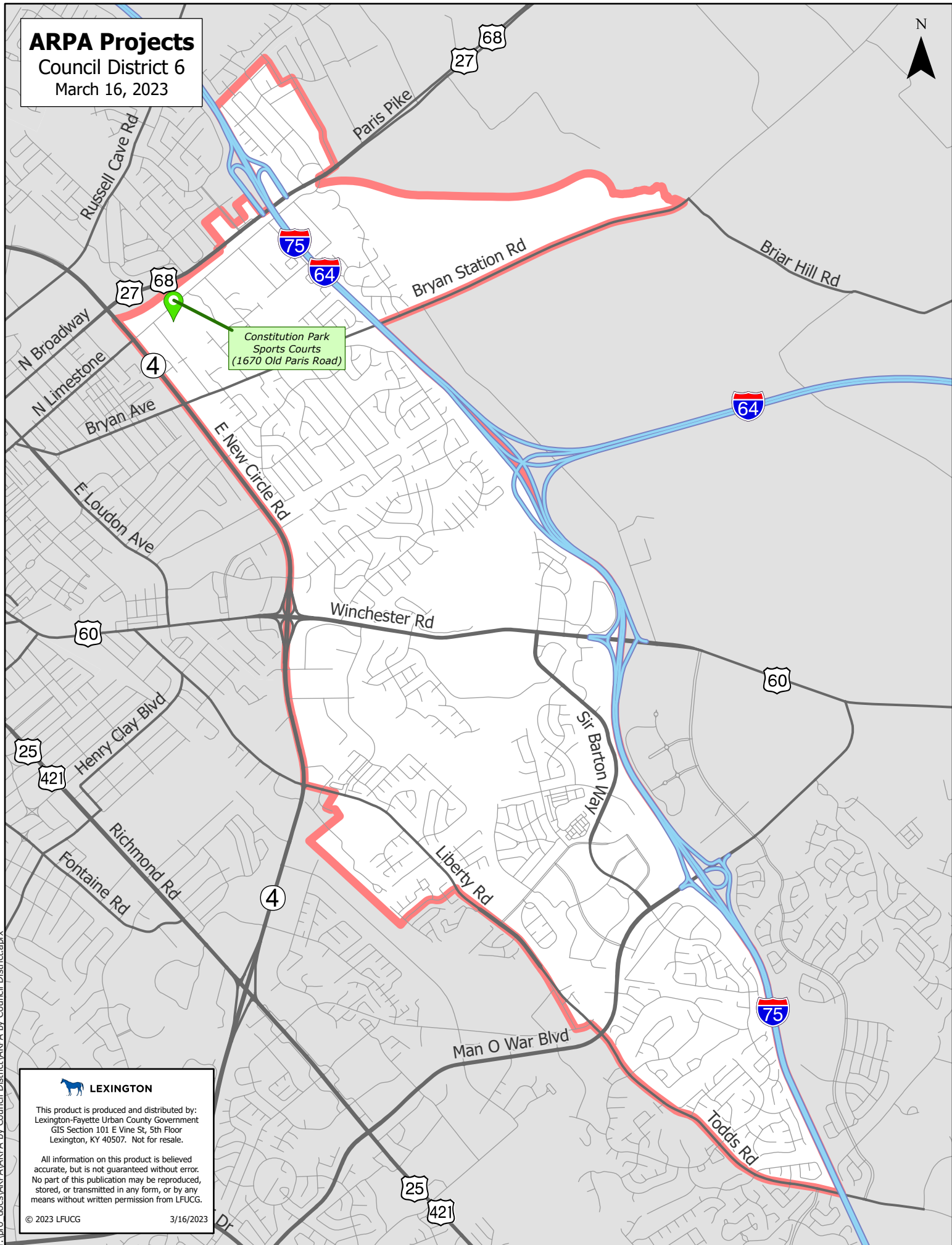
3/16/2023

# ARPA Projects

Council District 6

March 16, 2023

N



LEXINGTON

This product is produced and distributed by:  
Lexington-Fayette Urban County Government  
GIS Section 101 E Vine St, 5th Floor  
Lexington, KY 40507. Not for resale.

All information on this product is believed  
accurate, but is not guaranteed without error.  
No part of this publication may be reproduced,  
stored, or transmitted in any form, or by any  
means without written permission from LFUCG.

© 2023 LFUCG

3/16/2023

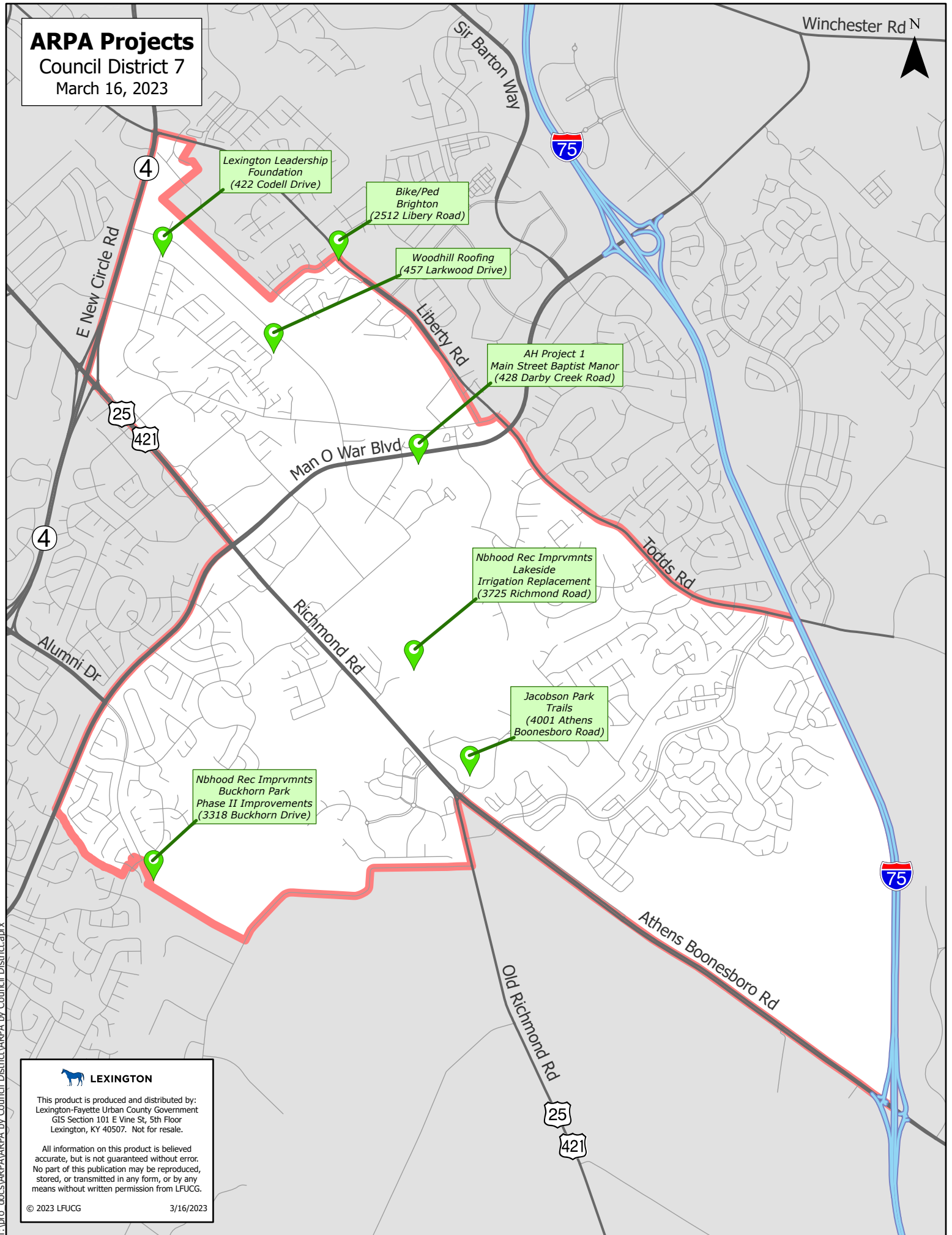
T:\pro\_docs\ARPA\ARPA by Council District\ARPA by Council District.aprx



# ARPA Projects

Council District 7

March 16, 2023



LEXINGTON

This product is produced and distributed by:  
Lexington-Fayette Urban County Government  
GIS Section 101 E Vine St, 5th Floor  
Lexington, KY 40507. Not for resale.

All information on this product is believed  
accurate, but is not guaranteed without error.  
No part of this publication may be reproduced,  
stored, or transmitted in any form, or by any  
means without written permission from LFUCG.

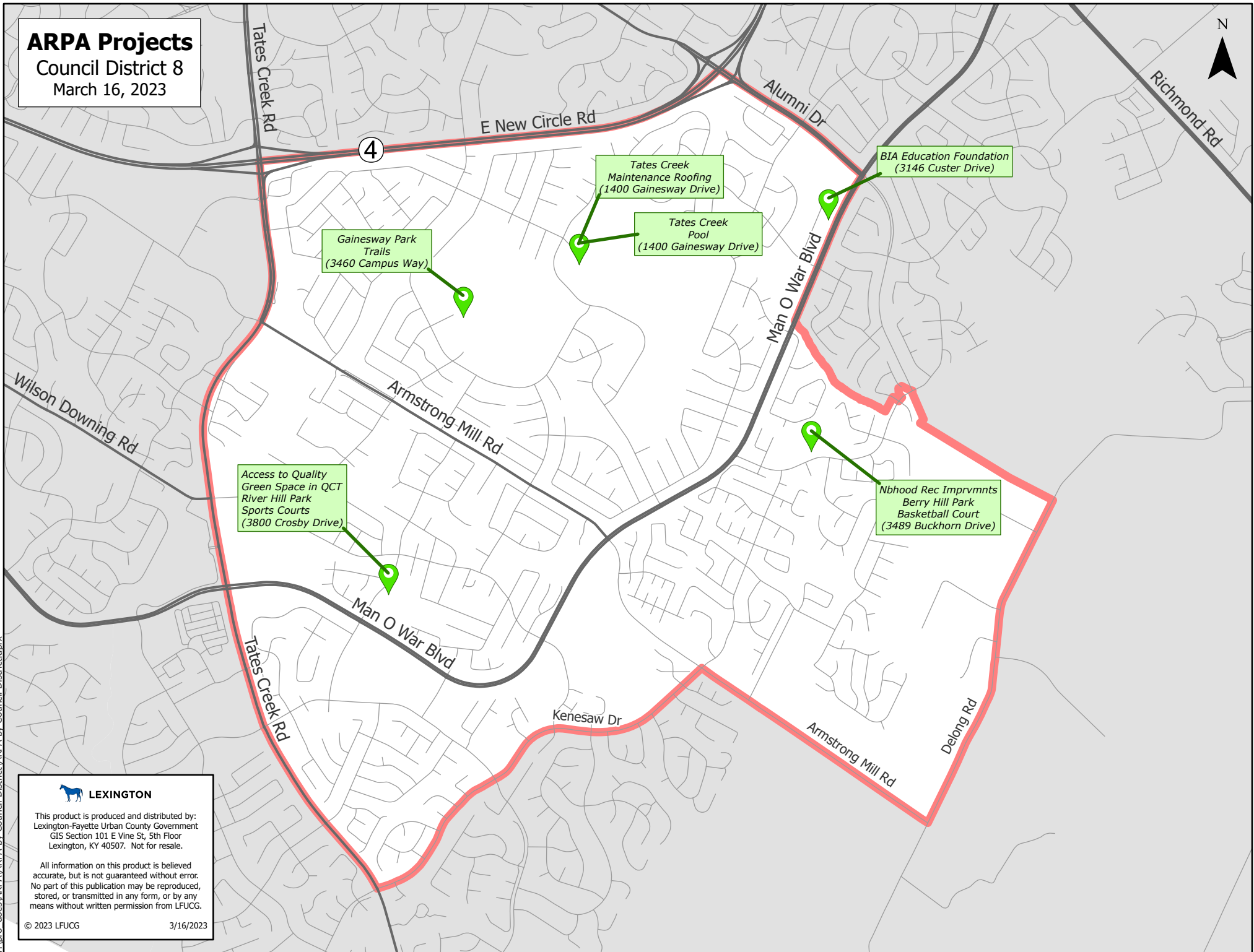
© 2023 LFUCG

3/16/2023

# ARPA Projects

Council District 8

March 16, 2023



LEXINGTON

This product is produced and distributed by:  
Lexington-Fayette Urban County Government  
GIS Section 101 E Vine St, 5th Floor  
Lexington, KY 40507. Not for resale.

All information on this product is believed  
accurate, but is not guaranteed without error.  
No part of this publication may be reproduced,  
stored, or transmitted in any form, or by any  
means without written permission from LFUCG.

© 2023 LFUCG

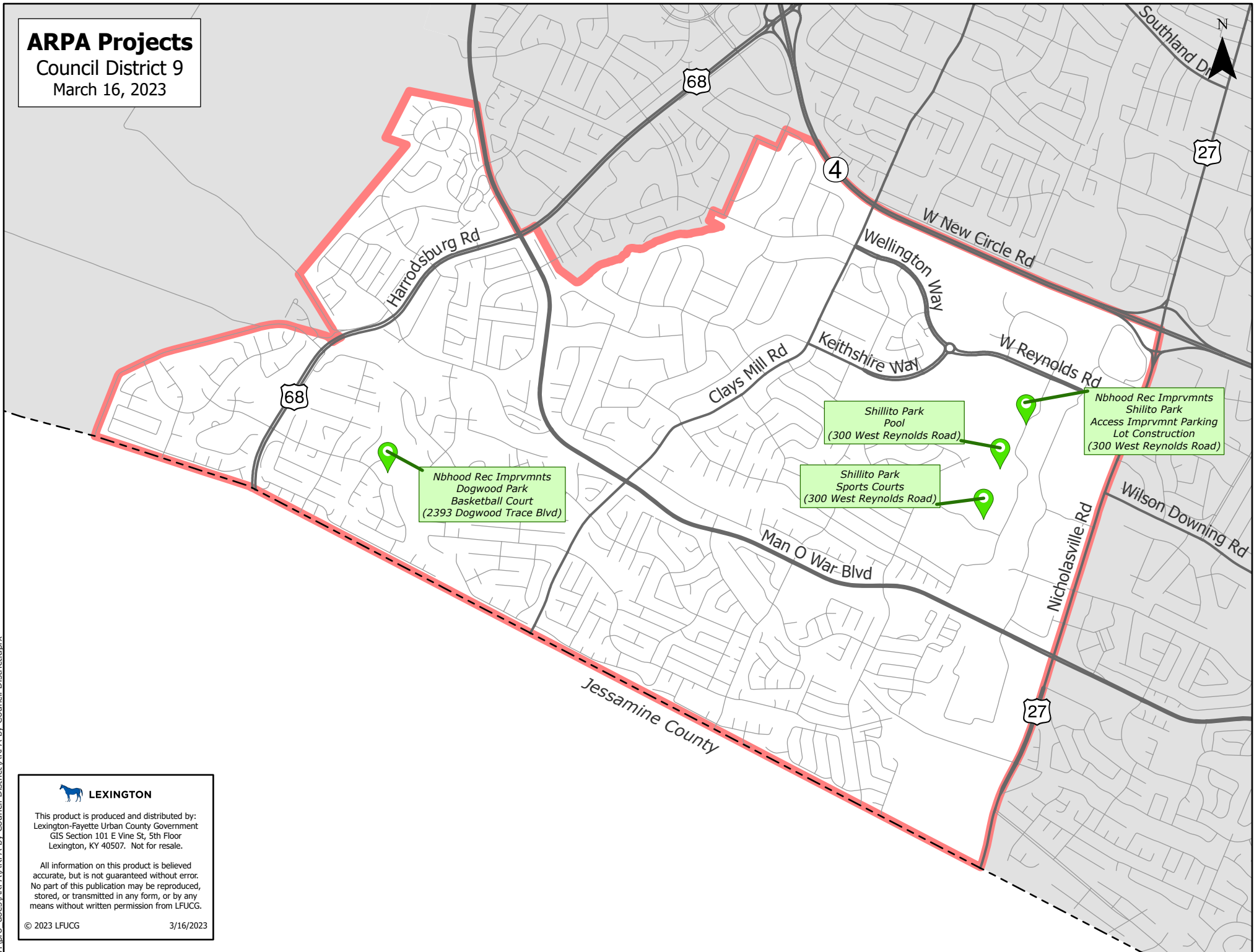
3/16/2023



# ARPA Projects

Council District 9

March 16, 2023



This product is produced and distributed by:  
Lexington-Fayette Urban County Government  
GIS Section 101 E Vine St, 5th Floor  
Lexington, KY 40507. Not for resale.

All information on this product is believed  
accurate, but is not guaranteed without error.  
No part of this publication may be reproduced,  
stored, or transmitted in any form, or by any  
means without written permission from LFUCG.

© 2023 LFUCG

3/16/2023

# ARPA Projects

Council District 10

March 16, 2023

T:\pro\_docs\ARPA\ARPA by Council District\ARPA by Council District.aprx



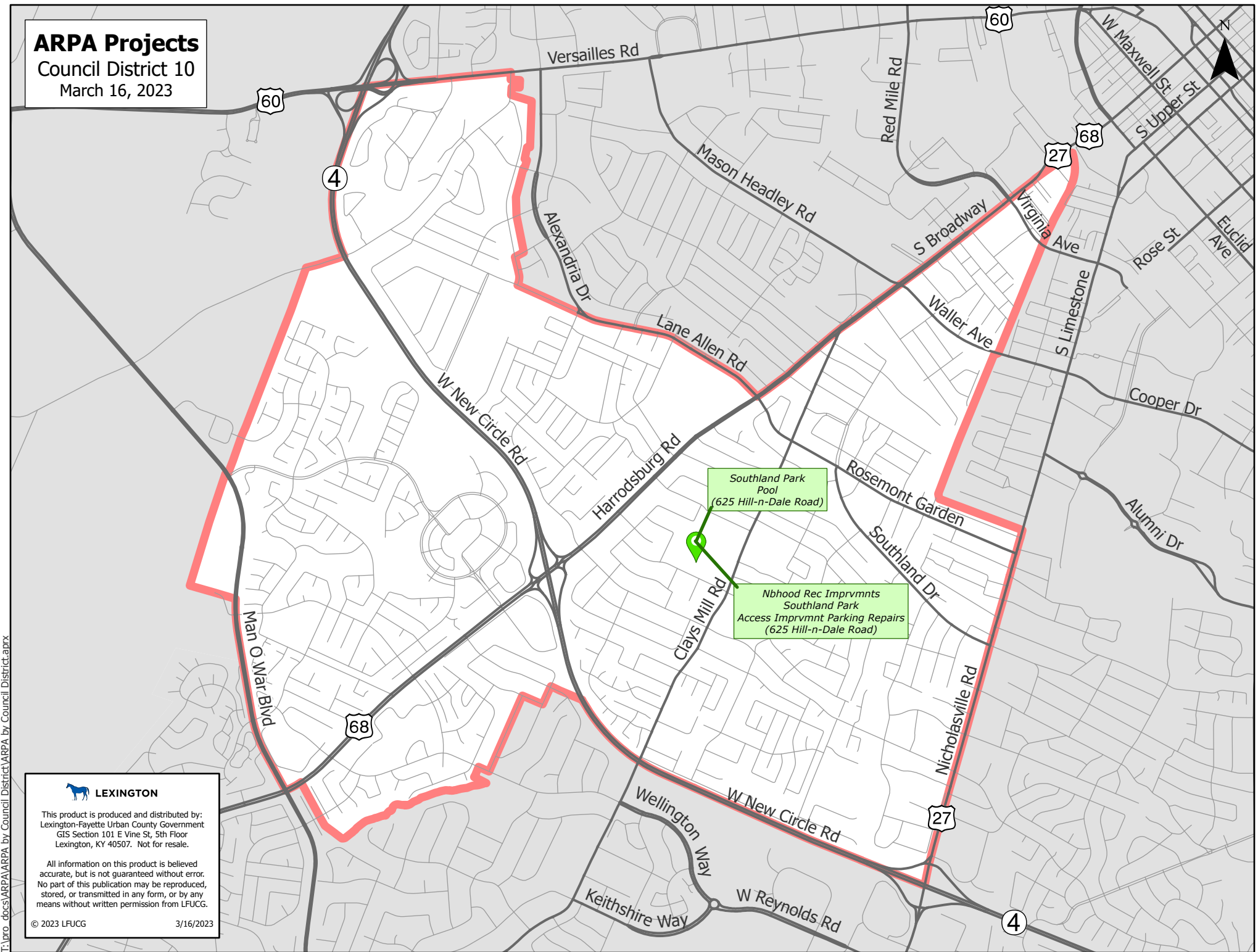
LEXINGTON

This product is produced and distributed by:  
Lexington-Fayette Urban County Government  
GIS Section 101 E Vine St, 5th Floor  
Lexington, KY 40507. Not for resale.

All information on this product is believed  
accurate, but is not guaranteed without error.  
No part of this publication may be reproduced,  
stored, or transmitted in any form, or by any  
means without written permission from LFUCG.

© 2023 LFUCG

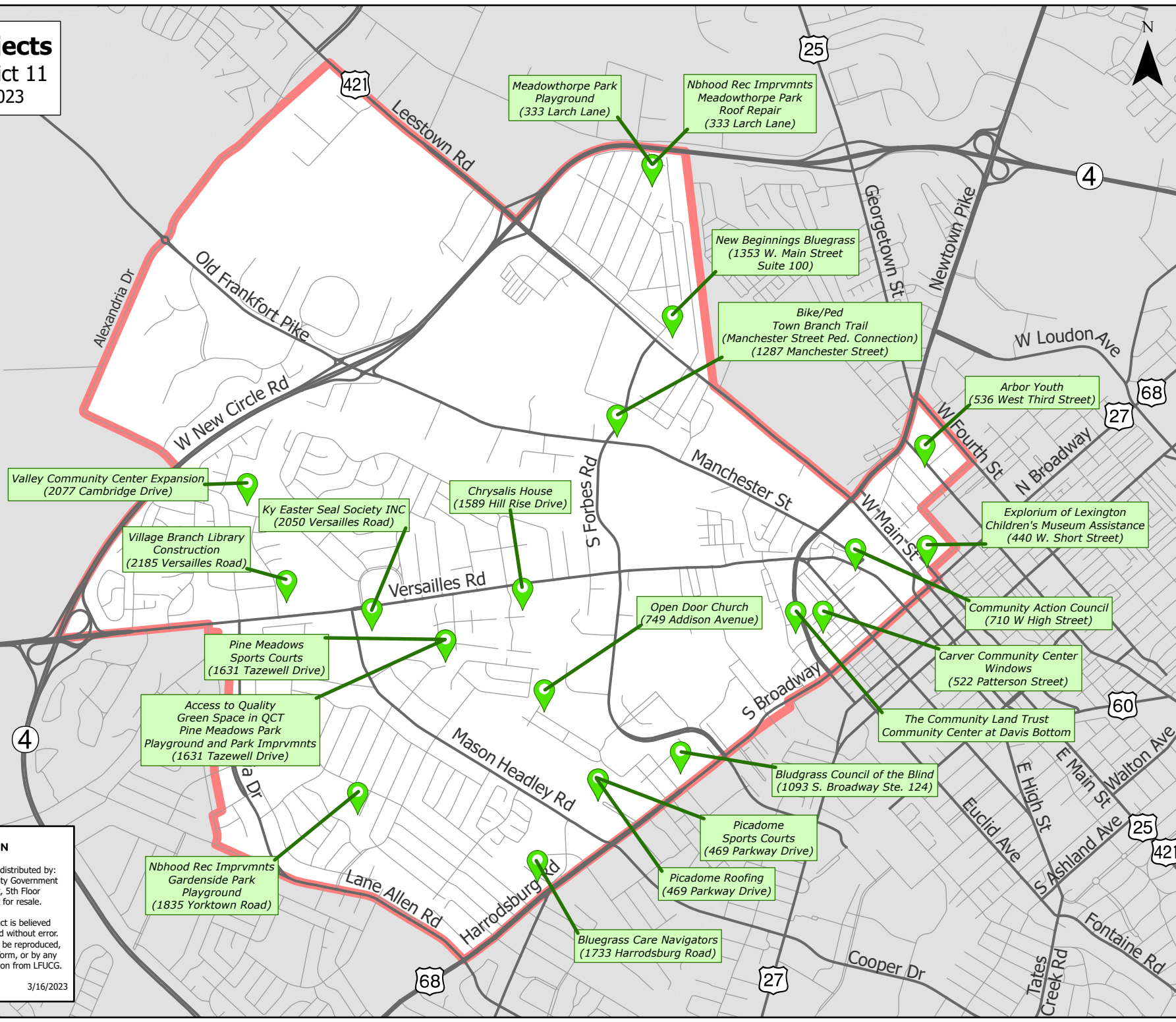
3/16/2023



# ARPA Projects

## Council District 11

March 16, 2023



This product is produced and distributed by:  
Lexington-Fayette Urban County Government  
GIS Section 101 E Vine St, 5th Floor  
Lexington, KY 40507. Not for resale.

All information on this product is believed  
accurate, but is not guaranteed without error.  
No part of this publication may be reproduced,  
stored, or transmitted in any form, or by any  
means without written permission from LFUCG.

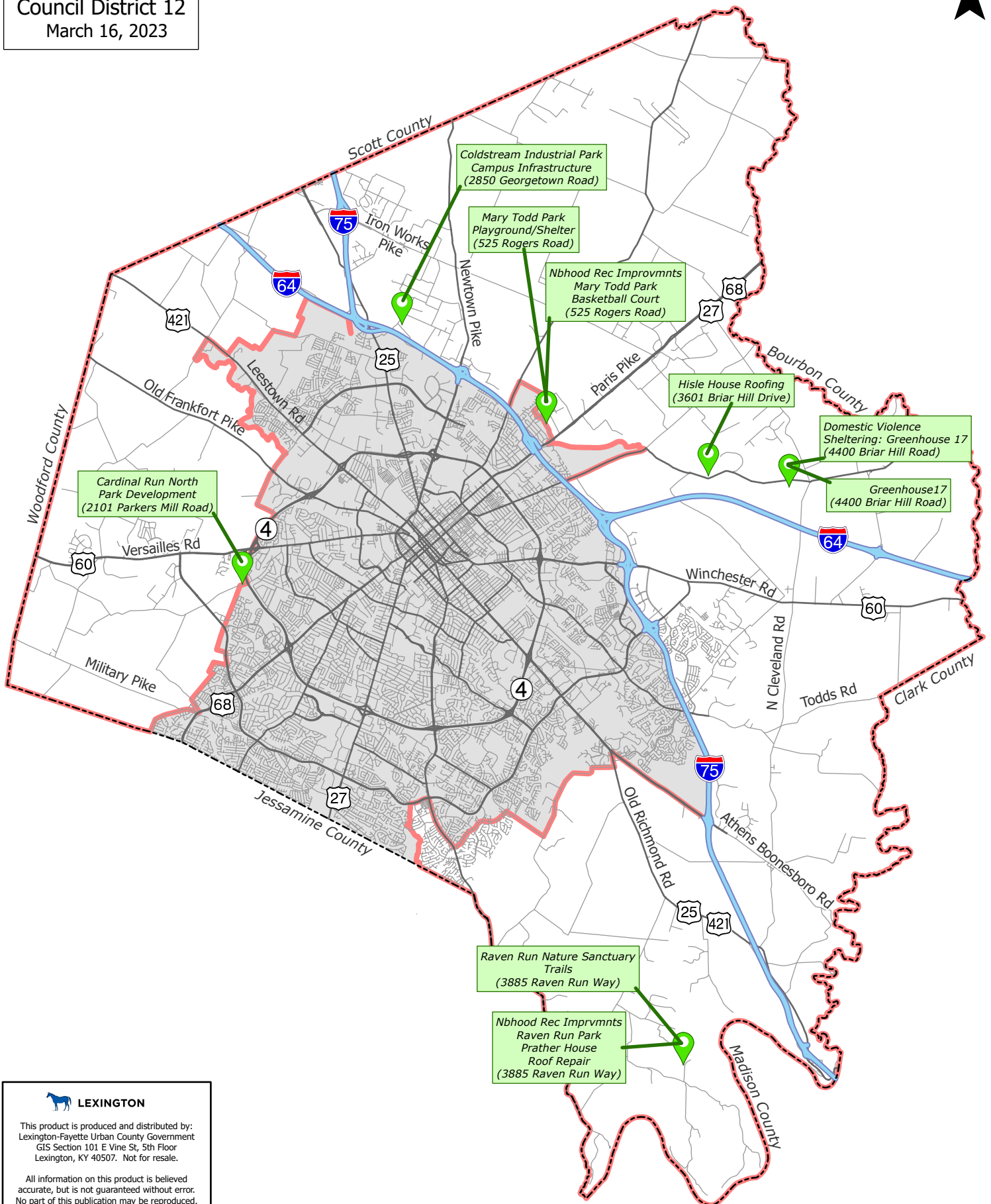


# ARPA Projects

Council District 12

March 16, 2023

N



LEXINGTON

This product is produced and distributed by:  
Lexington-Fayette Urban County Government  
GIS Section 101 E Vine St, 5th Floor  
Lexington, KY 40507. Not for resale.

All information on this product is believed accurate, but is not guaranteed without error. No part of this publication may be reproduced, stored, or transmitted in any form, or by any means without written permission from LFUCG.

© 2023 LFUCG

3/16/2023