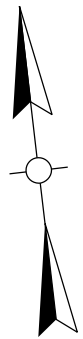





COUNTY OF	ITEM NO.	SHEET NO.
FAYETTE	7-3710.00 7-3710.10	R36



-  L M ASPHALT PARTNERS LTD
-  EAVY & FANNIE L HOPKINS

FILE NAME: S:\LEX\2800--2899\2815\250\MICROS\PLAN SHEETS\RO3600RW.DGN  
 USER: CHASEW  
 DATE PLOTTED: June 26, 2019  
 Power InRoads v8.11.7.443 E-SHEET NAME:



RIGHT OF WAY STRIP MAP 1 OF 3  
 TOWN BRANCH TRAIL PHASE 6  
 OLD FRANKFORT PIKE TO OLIVER LEWIS  
 SCALE: 1"=50'

MATCHLINE TRAIL STA. 19+50  
 MATCHLINE OLD FRANKFORT PIKE STA. 69+00  
 SEE SHEET R42